

City Navigator Europe NTU 2017.3
© 2016 HERE. All rights reserved.
© Garmin Ltd. or its Subsidiaries 2016.

Mullacot - Putsburgh

0 mi 0.35 mi 0.7 mi 1.05 mi 1.4 mi

GARMIN.








MN TN
-3.2°
01/01/2010

Mullacott Cross to Putsburgh Sands

Statistics

Summary

Points: 10 Via Points: 2 Distance: 7.1 mi Total Time: 17 min Course: 237.9° true

	1. Mullacott Cross	
	2. Get on B3343 and drive northeast 4 ft	4 ft
	3. Enter roundabout Mullacott Cross 128 ft	2 s 132 ft
	4. Take the 4th left onto B3343 371 ft	10 s 504 ft
	5. Turn left onto Road 1.66 mi	2 min 1.8 mi
	6. Turn right onto Georgeham Road 0.51 mi	2 min 2.3 mi
	7. Keep right onto Road 1.33 mi	2 min 3.6 mi



Mullacott Cross to Putsburgh Sands



8. Turn right onto Down Lane
0.74 mi

1 min
4.3 mi



9. Turn right onto Putsborough Road
1.57 mi

5 min
5.9 mi



10. Putsburgh Sands
1.18 mi

4 min
7.1 mi